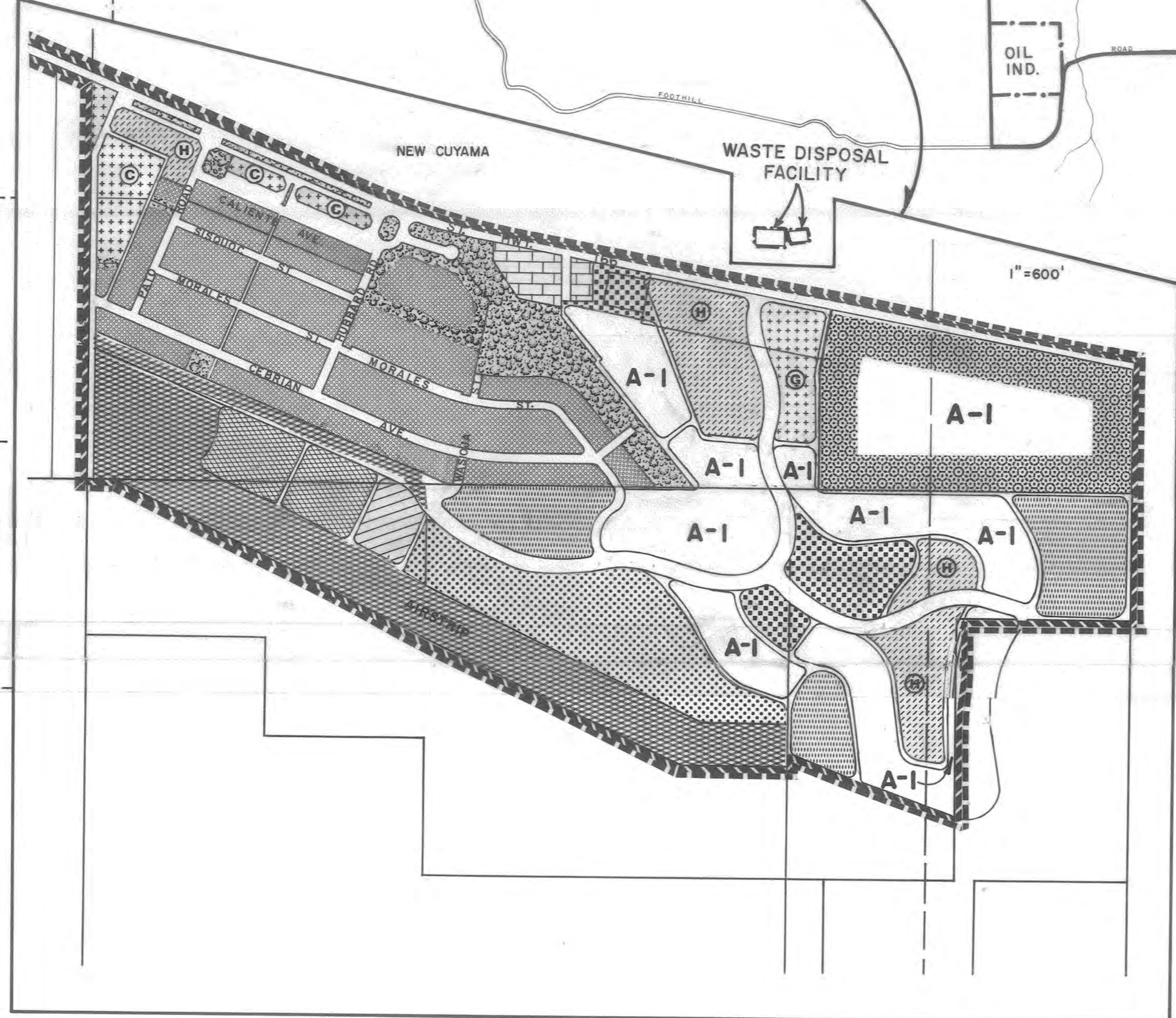
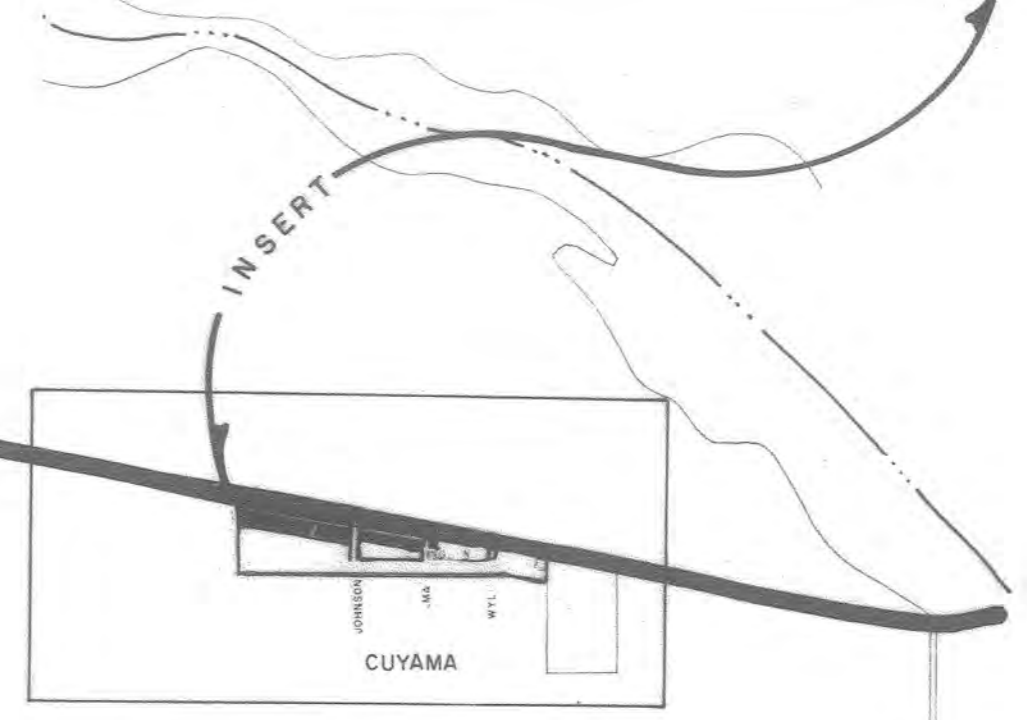
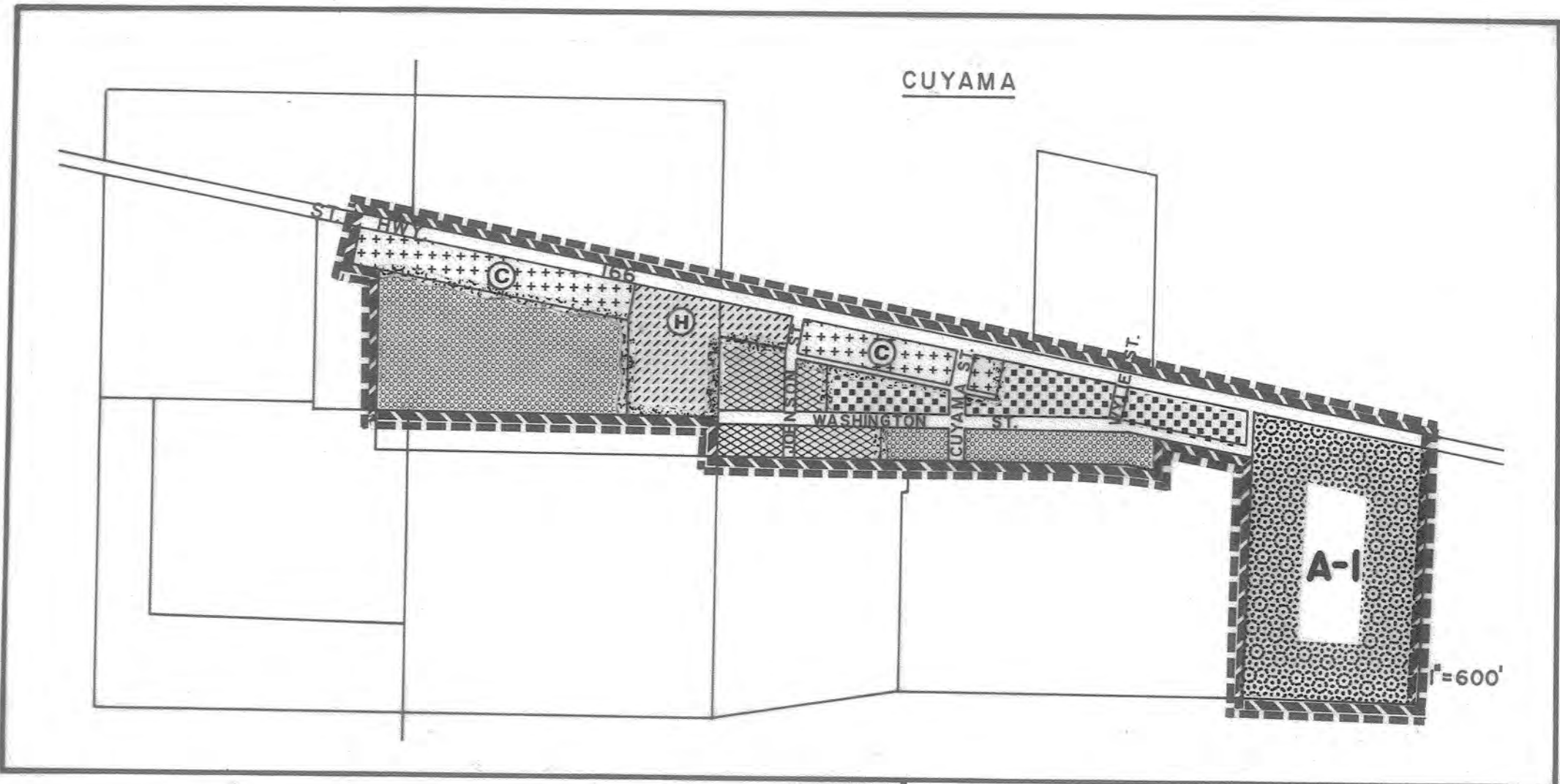
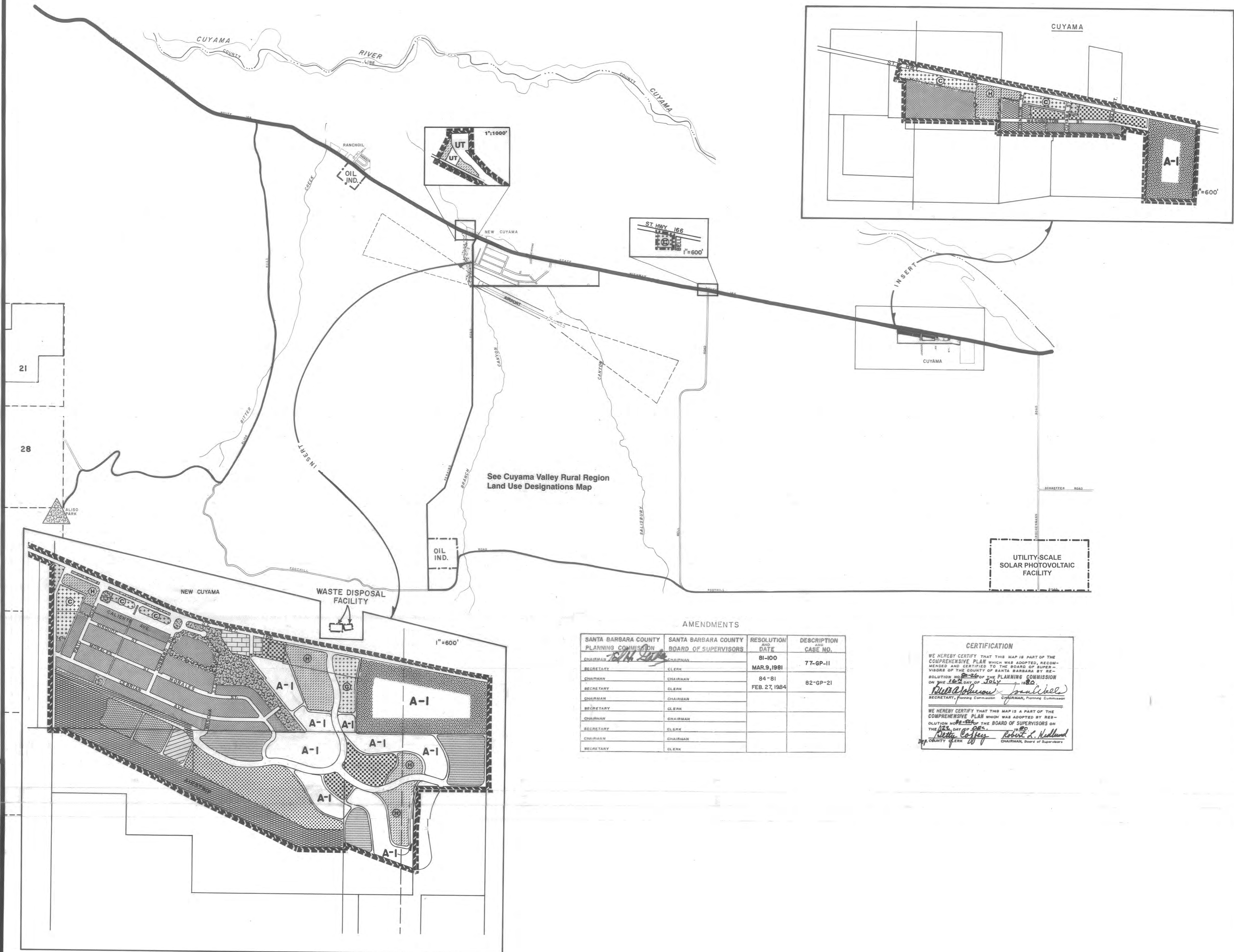


SANTA BARBARA COUNTY
 COMPREHENSIVE PLAN
 LAND USE ELEMENT
 CUYAMA VALLEY AREA-URBAN AREAS
 COMP - 9

Revised November 5, 2014



AMENDMENTS

SANTA BARBARA COUNTY PLANNING COMMISSION	SANTA BARBARA COUNTY BOARD OF SUPERVISORS	RESOLUTION AND DATE	DESCRIPTION AND CASE NO.
CHAIRMAN <i>[Signature]</i>	CHAIRMAN	81-100	
SECRETARY	CLERK	MAR. 9, 1981	77-GP-11
CHAIRMAN	CHAIRMAN	84-81	
SECRETARY	CLERK	FEB. 27, 1984	82-GP-21
CHAIRMAN	CHAIRMAN		
SECRETARY	CLERK		
CHAIRMAN	CHAIRMAN		
SECRETARY	CLERK		
CHAIRMAN	CHAIRMAN		
SECRETARY	CLERK		


CERTIFICATION

WE HEREBY CERTIFY THAT THIS MAP IS PART OF THE COMPREHENSIVE PLAN WHICH WAS ADOPTED, RECOMMENDED AND CERTIFIED TO THE BOARD OF SUPERVISORS OF THE COUNTY OF SANTA BARBARA BY RESOLUTION NO. 82-20 OF THE PLANNING COMMISSION ON THE 16th DAY OF JULY 1980.

[Signature] *[Signature]*
 SECRETARY, Planning Commission CHAIRMAN, Planning Commission

WE HEREBY CERTIFY THAT THIS MAP IS A PART OF THE COMPREHENSIVE PLAN WHICH WAS ADOPTED BY RESOLUTION NO. 82-20 OF THE BOARD OF SUPERVISORS ON THE 16th DAY OF JULY 1980.

[Signature] *[Signature]*
 DEPT. COUNTY CLERK CHAIRMAN, Board of Supervisors



28.4" x 41.4"